

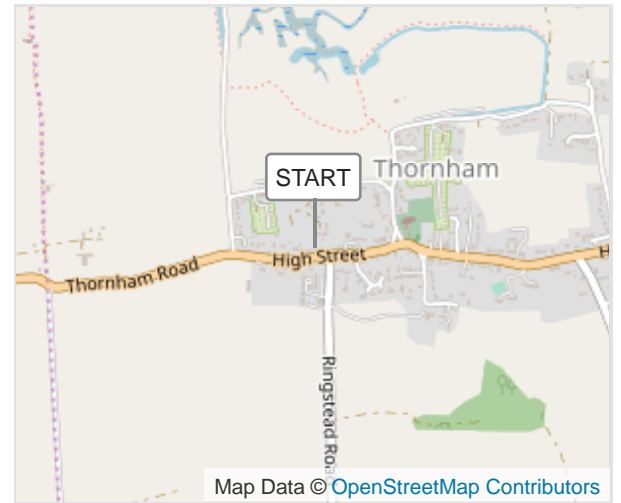


Anna's Walk Thornham Holme Norfolk Coast

ROUTE INFORMATION



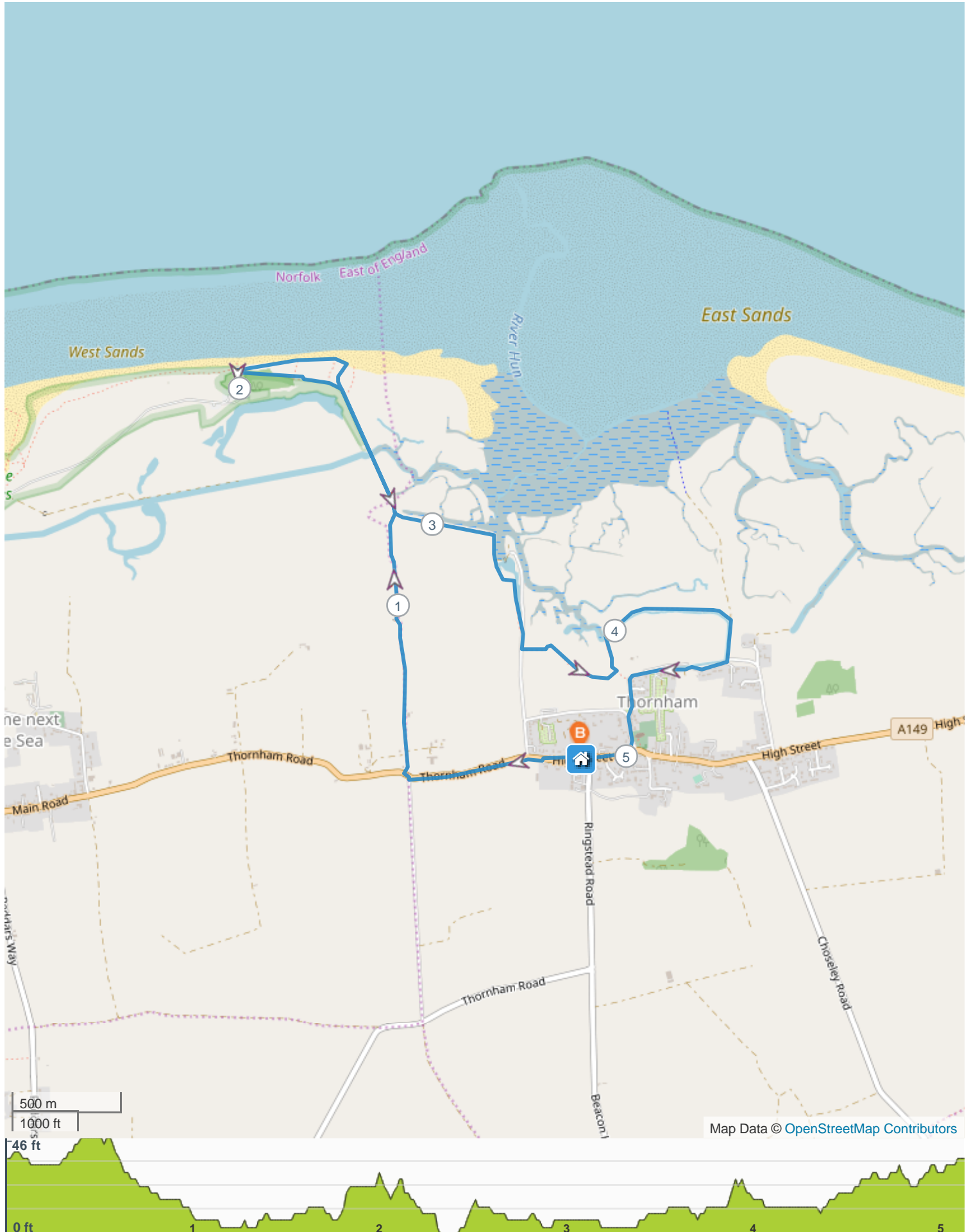
ROUTE LENGTH	5.125 miles
ASCENT	121 ft
DESCENT	121 ft
HILLS	↑ 26.4% ↓ 27.5% → 46.2%
TERRAIN	Mixed
START	LAT: 52.959471, LNG: 0.575559




NOTES

Anna's Walk very pretty 2 hour circular Norfolk Coast walk from Thornham through to Holme Dunes beach near the wildlife centre. The route takes you through salt marsh, a secluded beach and a village green passing the Thornham Deli, Old Harbour, Orange Tree and close to the Wildlife centre cafe, Lifeboat and Chequers Inn. The walk starts and finishes at Anna's House on the High street in Thornham but being circular you can pick anywhere on the route to start your journey. Suitable footwear recommended, this route is suitable for dogs on leads. You can find more information by Googling Anna's Walk Thornham, Norfolk.

Anna's Walk Thornham Holme Norfolk Coast



ROUTE DIRECTIONS

No	Miles	Turn	Directions
1	0.000		Anna's House 
2	0.098		Cross road to Deli
3	0.109	↗	Take footpath by Cricket pitch running adj to road to Holme
4	0.498	↖	Turn slight left onto Thornham Road, A149
5	0.514	➔	Cross the road by a House Holme Lea and walk down to the gate
6	0.570		Go though the gate and head down the tree-lined path
7	0.757		Keep bearing left
8	1.262	↖	Go left at the Coastal path
9	1.265	↖	Turn slight left
10	1.649	←	Turn left
11	1.886		Walk through the pine trees adj to the Wildlife centre
12	2.106	➔	Turn left for detour to Trust cafe or right to beach
13	2.438	➔	Leave the beach and head back to the Coastal path
14	2.513		Turn left onto the Castal path
15	2.897	←	Turn left
16	3.346	➔	Walk down past the Old Harbour and Coal store
17	3.552	←	Turn left back onto the Coast Path (or carry on a few hundred metres for the Lifeboat Inn)
18	3.865	↙	Turn sharp left continuing along the Coastal path
19	4.361	➔	Turn right and walk back towards the village at the Restricted By way sign
20	4.472	➔	Turn right onto The Green
21	4.766	↖	Turn slight left onto Church Street
22	4.874	↘	Turn sharp right onto Ship Lane
23	4.883	➔	Turn right onto Church Street
24	4.950	↗	Pass the Orange Tree pub
25	4.985	➔	Turn right onto High Street, A149
26	5.125		